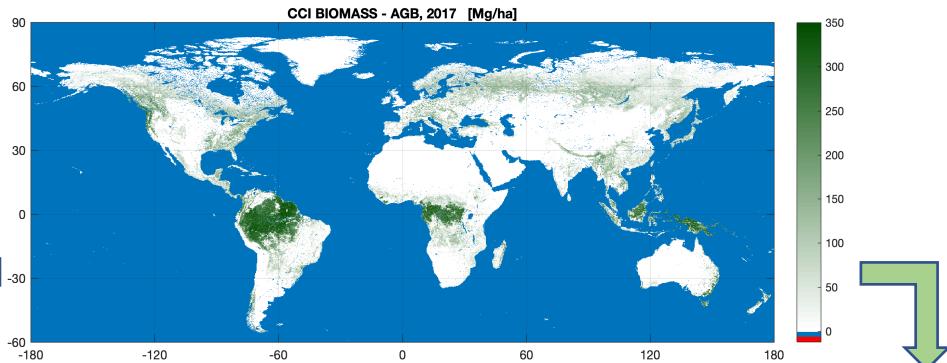
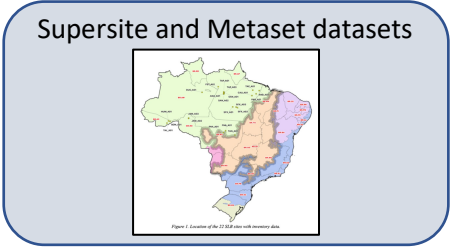
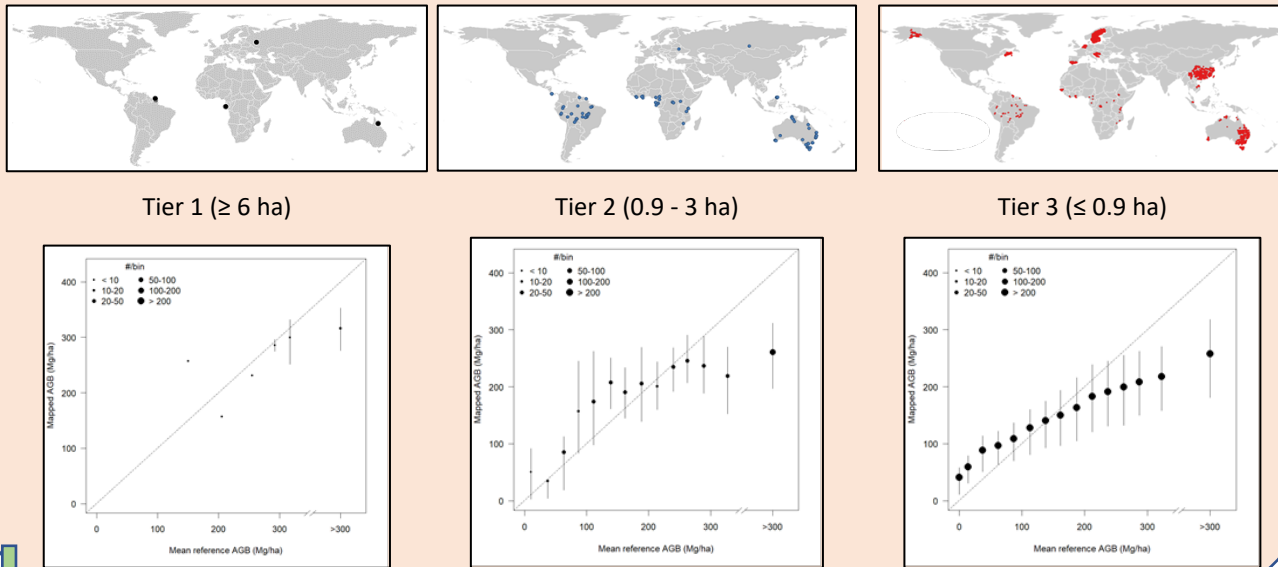


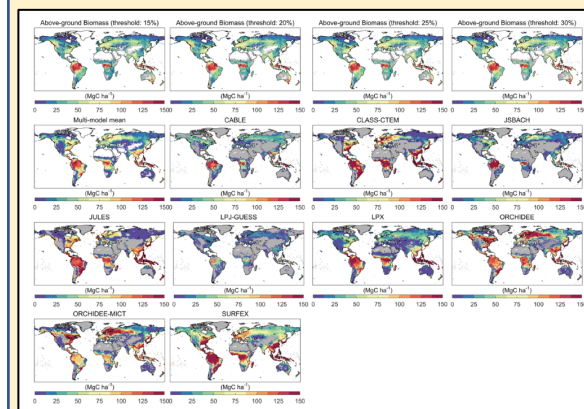
SAR, Optical and LIDAR Satellite Sensors



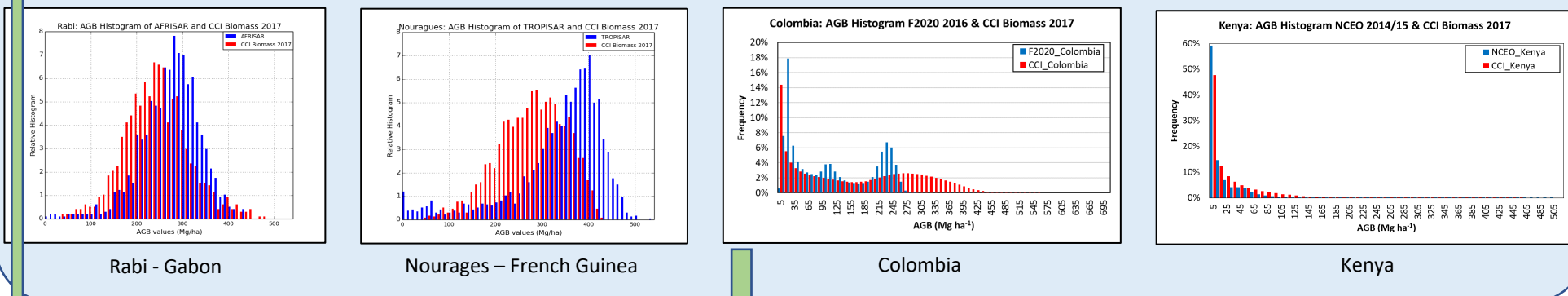
## Validation



## Comparison of biomass map with DGVMs

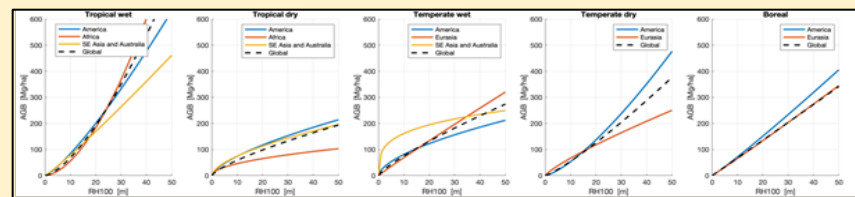


## Assessment per biome

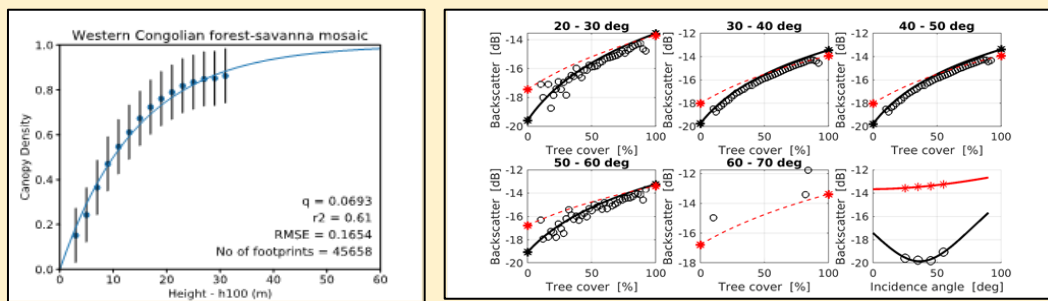


## Algorithm development

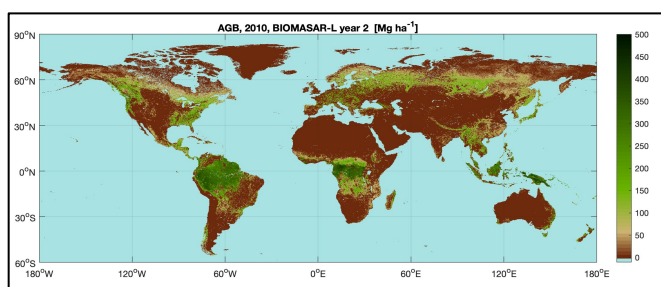
Incorporation of height to biomass allometry



Investigation into effect of slope and aspect



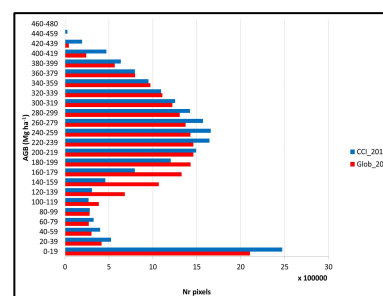
Production of 2010, 2017 & 2018 maps



Biomass Change

Online change workshop

Development of change methodologies and products in Year 3



Example: Biomass Change, Victorian plantations Australia

